

Legend


- Timber Sale Boundary
- - - Ownership
- ▒ Stream Buffer
- ▨ Reforestation Area
- Surfaced Road
- - - Unsurfaced Road
- - - - New Road Construction
- - - Right-of-Way (Posted)
- Type F Stream
- Type N Stream
- ◊ Land Survey Monument
- + Project Point
- ⊙ Waste Area

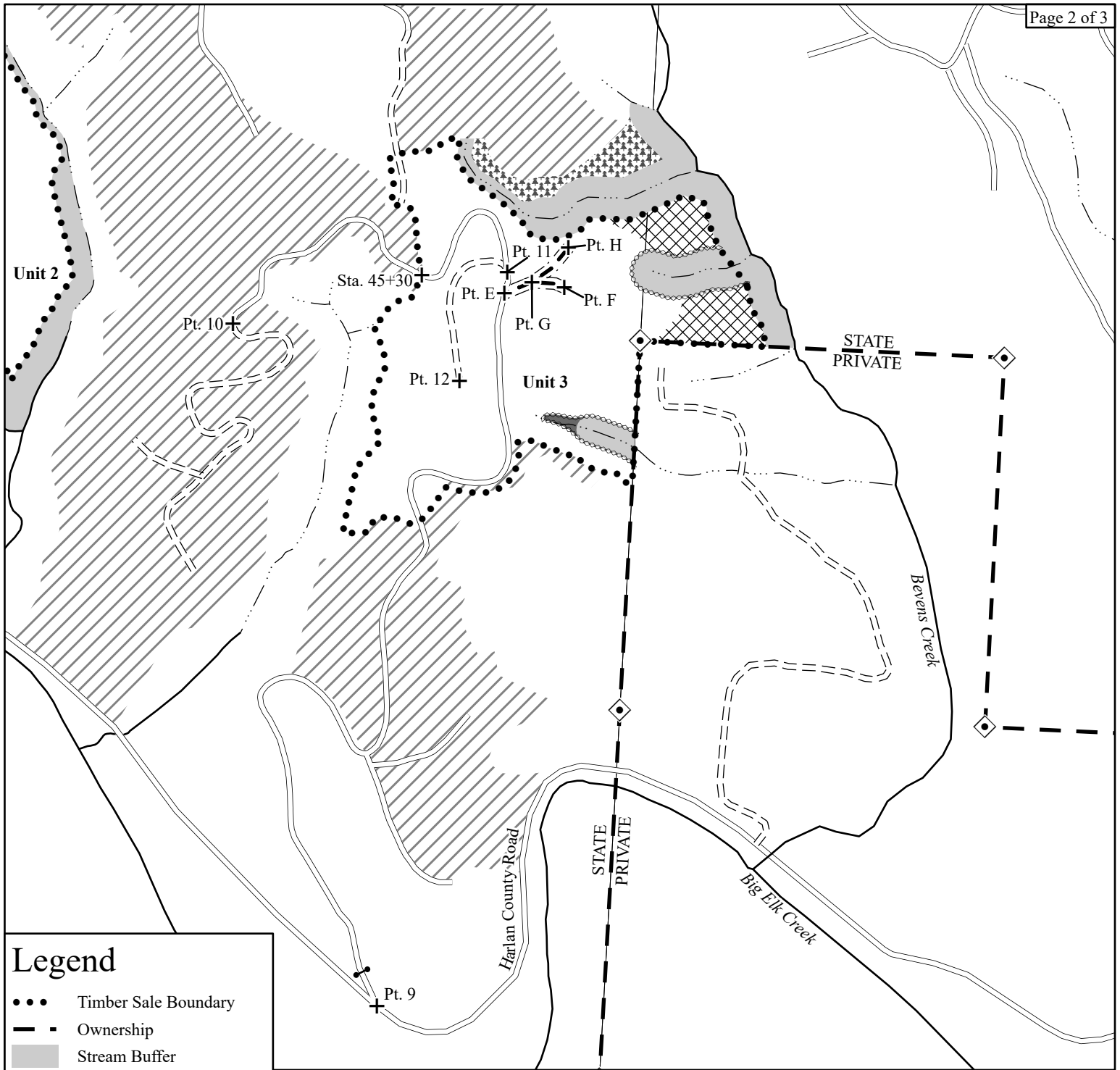
EXHIBIT "A"

OF TIMBER SALE CONTRACT NO. WO-341-2024-W00994-01
 DOE A DEER
 PORTIONS OF SECTIONS 34 & 35, T11S, R9W, W.M.,
 & PORTIONS OF SECTIONS 1 & 2, T12S, R9W, W.M.,
 LINCOLN COUNTY, OREGON

	GROSS UNIT	NET ACRES	ACRES
1 (MC)	5	5	
2 (MC)	31	26	
3 (MC)	31	19	
TOTAL	67	50	

This product is for informational use and may not have been prepared for or be suitable for legal, engineering or survey purposes. Users of this information should review or consult the primary data and information sources to ascertain the usability of this information.





Legend


- Timber Sale Boundary
- - - Ownership
- █ Stream Buffer
- █ No Harvest - Slope
- ⊘ Posted Buffer
- ▨ Reforestation Area
- ▩ Harvest Not Required
- ▩ Green Tree Retention Area
- Surfaced Road
- ==: Unsurfaced Road
- - - New Road Construction
- ⊘ Right-of-Way (Posted)
- Type F Stream
- ⋯ Type N Stream
- ◊ Land Survey Monument
- + Project Point
- ⌒ Gate

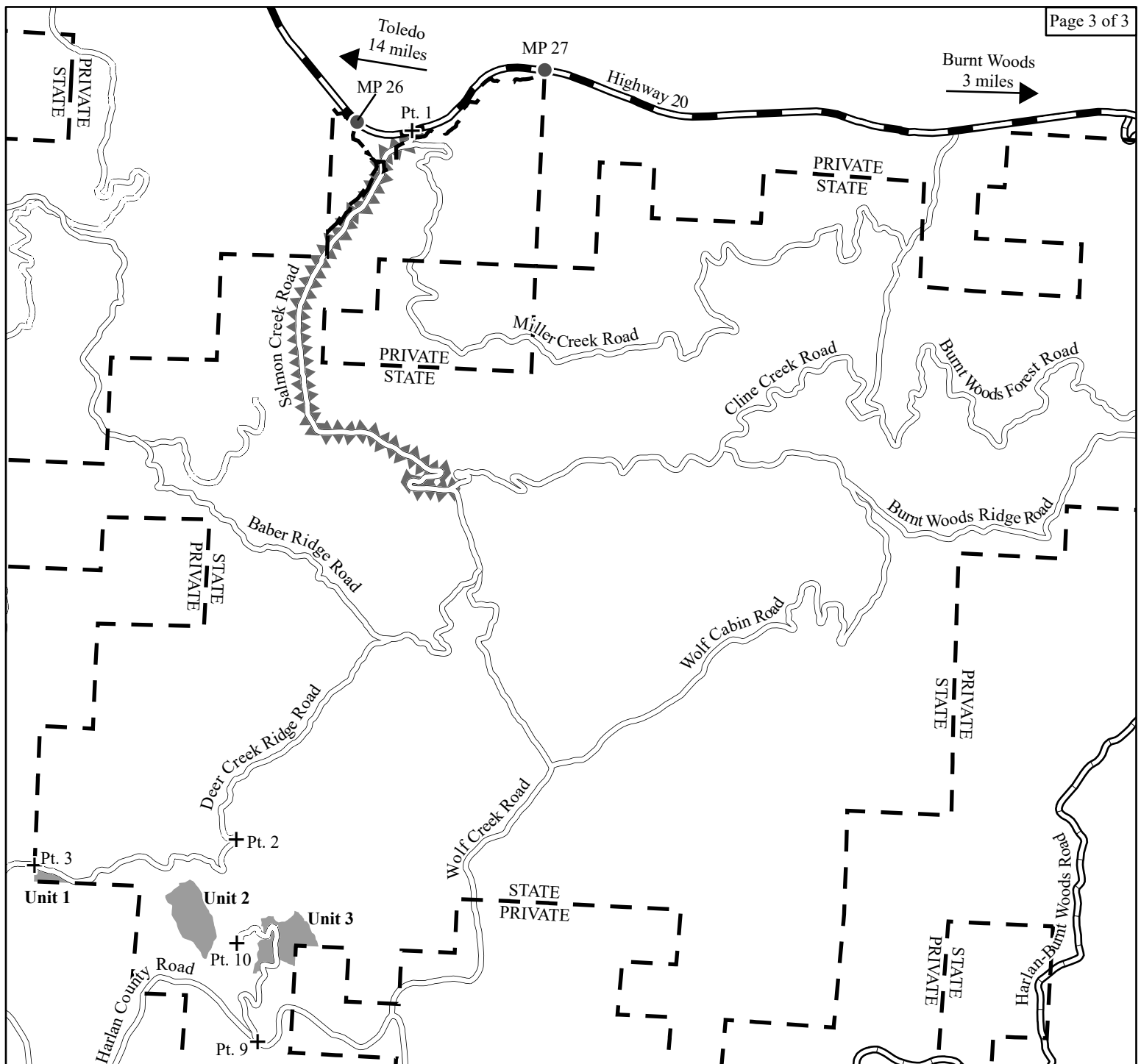
EXHIBIT "A"

OF TIMBER SALE CONTRACT NO. WO-341-2024-W00994-01
 DOE A DEER
 PORTIONS OF SECTIONS 34 & 35, T11S, R9W, W.M.,
 & PORTIONS OF SECTIONS 1 & 2, T12S, R9W, W.M.,
 LINCOLN COUNTY, OREGON

	GROSS ACRES	NET ACRES
1 (MC)	5	5
2 (MC)	31	26
3 (MC)	31	19
TOTAL	67	50

This product is for informational use and may not have been prepared for or be suitable for legal, engineering or survey purposes. Users of this information should review or consult the primary data and information sources to ascertain the usability of this information.





Legend

- Ownership
- Timber Sale Area
- Highway
- County Road
- Surfaced Road
- Seasonally Restricted
- Project Point

EXHIBIT "A"

VICINITY MAP
 OF TIMBER SALE CONTRACT NO. WO-341-2024-W00994-01
 DOE A DEER
 PORTIONS OF SECTIONS 34 & 35, T11S, R9W, W.M.
 & PORTIONS OF SECTIONS 1 & 2, T12S, R9W, W.M.
 LINCOLN COUNTY, OREGON



This product is for informational use and may not have been prepared for or be suitable for legal, engineering or survey purposes. Users of this information should review or consult the primary data and information sources to ascertain the usability of this information.

1:42,000

